
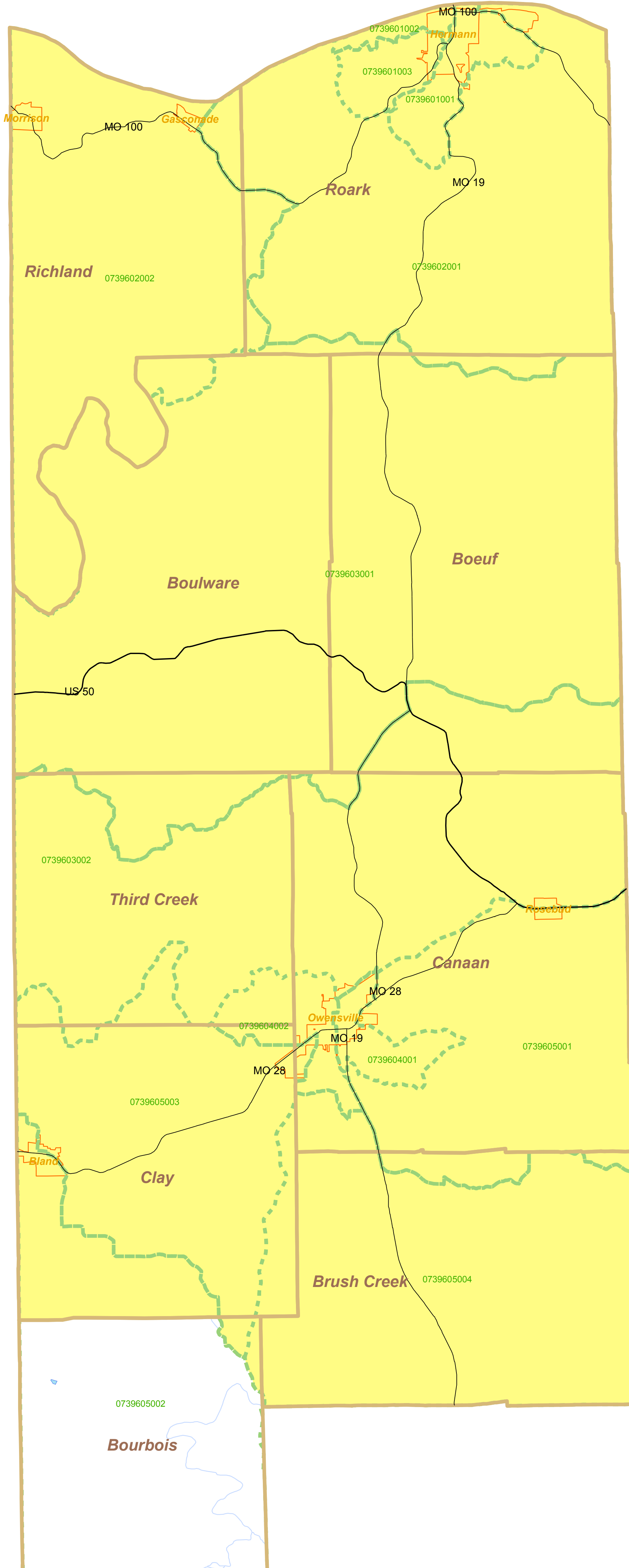
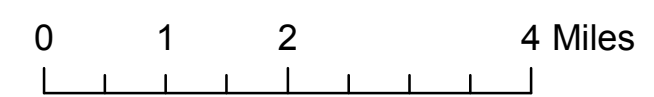


Gasconade County Proposed Enhanced Enterprise Zones



Legend

- Qualifying Blockgroup
- Blockgroup
- City
- Township
- US Highway
- State Highway
- Railroad
- River
- Lake



This map was created by Meramec Regional Planning Commission. To the best of the author's knowledge the data presented here is true and correct. However, no responsibility is assumed by the author or Meramec Regional Planning Commission for the accuracy of the information displayed on this map. November 2009